

IDAWRA Brownbag Presentation: "Current Floodplain Mapping Activities."

Thursday, December 10, 11:30 -1 pm (*talk will start at 11:45, lunch is available in cafeteria*)

Speaker: Ryan McDaniel CFM, PMP; Risk MAP Program Manager; Idaho Bureau of Homeland Security

Location: *Washington Group Plaza Executive Dining Room (Turn left at the front desk and right at the cafeteria). 720 Park Blvd, Boise, ID*




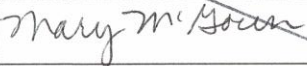


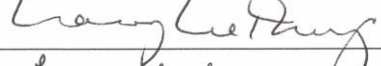
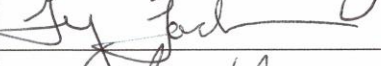

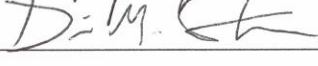
Cost: *Free, no reservations required.*

The Idaho Risk Mapping, Assessment and Planning (Risk MAP) program seeks to deliver quality multi-hazard data that helps communities achieve their preferred future; hopefully one with a reduced risk from flooding. This presentation will provide a topical run-down through Idaho's Current Mapping Activities as coordinated through the the State of Idaho Risk MAP Program Manager, Ryan McDaniel. The Risk MAP project lifecycle takes at least five (5) years to complete a new Digital Flood Insurance Rate Map (DFIRM). Risk MAP is a 100% federally funded program that is dependent upon community partnerships that participate on a voluntary basis. Local communities and stakeholder groups request certain study types in specific locations and various risk assessment mapping applications based on the individual city, county Tribal need for information. This process reinforces that local communities are best suited to proscribe where flood hazard mapping is best applied, so the risk of flooding may continue to be best managed locally.

IDAWRA Brownbag Presentation: "Current Floodplain Mapping Activities."
 Speaker: Ryan McDaniel CFM, PMP; Risk MAP Program Manager; Idaho Bureau of Homeland Security
 Thursday, November 12, 2015, 11:30 - 1 pm

	Name	Organization	Email	Signature
1	Dorlene MacCoy	USGS	demacoy@usgs.gov	Dorlene MacCoy
2	Karla Kakaria	NA	Karlakakaria@msn.com	Karla Kakaria
3	Rob Richardson	Cardno	Rob.Richardson@cardno.com	Rob Richardson
4	Jerry Gregg	Reclamation	jgregg@usbr.gov	Jerry Gregg
5	John Olden	Retired	johnold@ix.netcom.com	John Olden
6	Maurcen Oshen	IDWR	maurcen.oshen@idwr.idaho.gov	Maurcen Oshen
7	Russ Lodge	HDR	russ.lodge@hdrinc.com	Russ Lodge
8	Jesse Tatum	HDR	jesse.tatum@hdrinc.com	Jesse Tatum
9	Bill Carr	Suez	bill.carr@suez.na.com	Bill Carr
10	Reel Kakaria	N/A	rkakaria@msn.com	Reel Kakaria
11	Michael Hanza	Stream Line Design	mhanza@gmail.com	Michael Hanza
12	Steve Hannula	MWH	on file	Steve Hannula
13	Tom Lule	IDWR		Tom Lule
14	Jairo Hernandez	BSU	on file	Jairo Hernandez

IDAWRA Brownbag Presentation: "Current Floodplain Mapping Activities."
 Speaker: Ryan McDaniel CFM, PMP; Risk MAP Program Manager; Idaho Bureau of Homeland Security
 Thursday, November 12, 2015, 11:30 -1 pm

	Name	Organization	Email	Signature
29	Jen Pierce	Boise State	jen.pierce@boisestate.edu	
30	Katie Gibbs	BSU	katiegibbs@u.boisestate.edu	
31	Clay Roehner	BSU	clayroehner@u.boisestate.edu	
32	Mary McGowan	AWRA	drmcg@juno.com	
33	Danie Merriman	IDWR	danie.merriman@idwr.idaho.gov	
34	Rick Collingwood	IDWR	rimjdl@esbkone.net	
35	Nancy Dittling	IDWR		
36	Greg Loscher	Bowen Collins + Assoc.	gloscher@bowencollins.com	
37	Ryan Carnie	GeoEngineers	rcarnie@geoengineers.com	
38	Darin Stoker	CH2M		
39	Kathy Pak			
40				
41				
42				